

West East

**LEGEND**

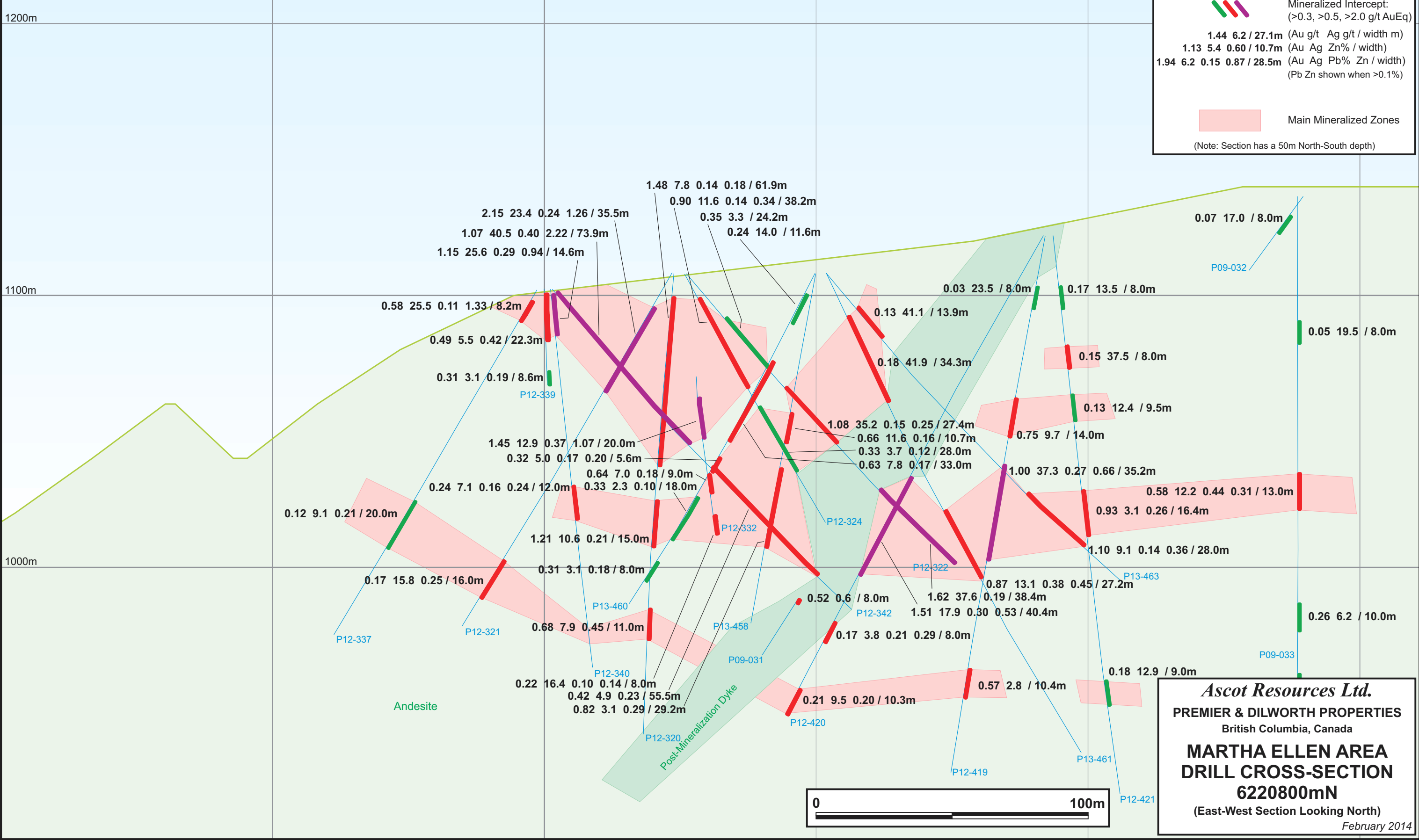
Ascot Drill Hole:  
Trace & ID

Mineralized Intercept:  
(>0.3, >0.5, >2.0 g/t AuEq)

1.44 6.2 / 27.1m (Au g/t Ag g/t / width m)  
 1.13 5.4 0.60 / 10.7m (Au Ag Zn% / width)  
 1.94 6.2 0.15 0.87 / 28.5m (Au Ag Pb% Zn / width)  
 (Pb Zn shown when >0.1%)

Main Mineralized Zones

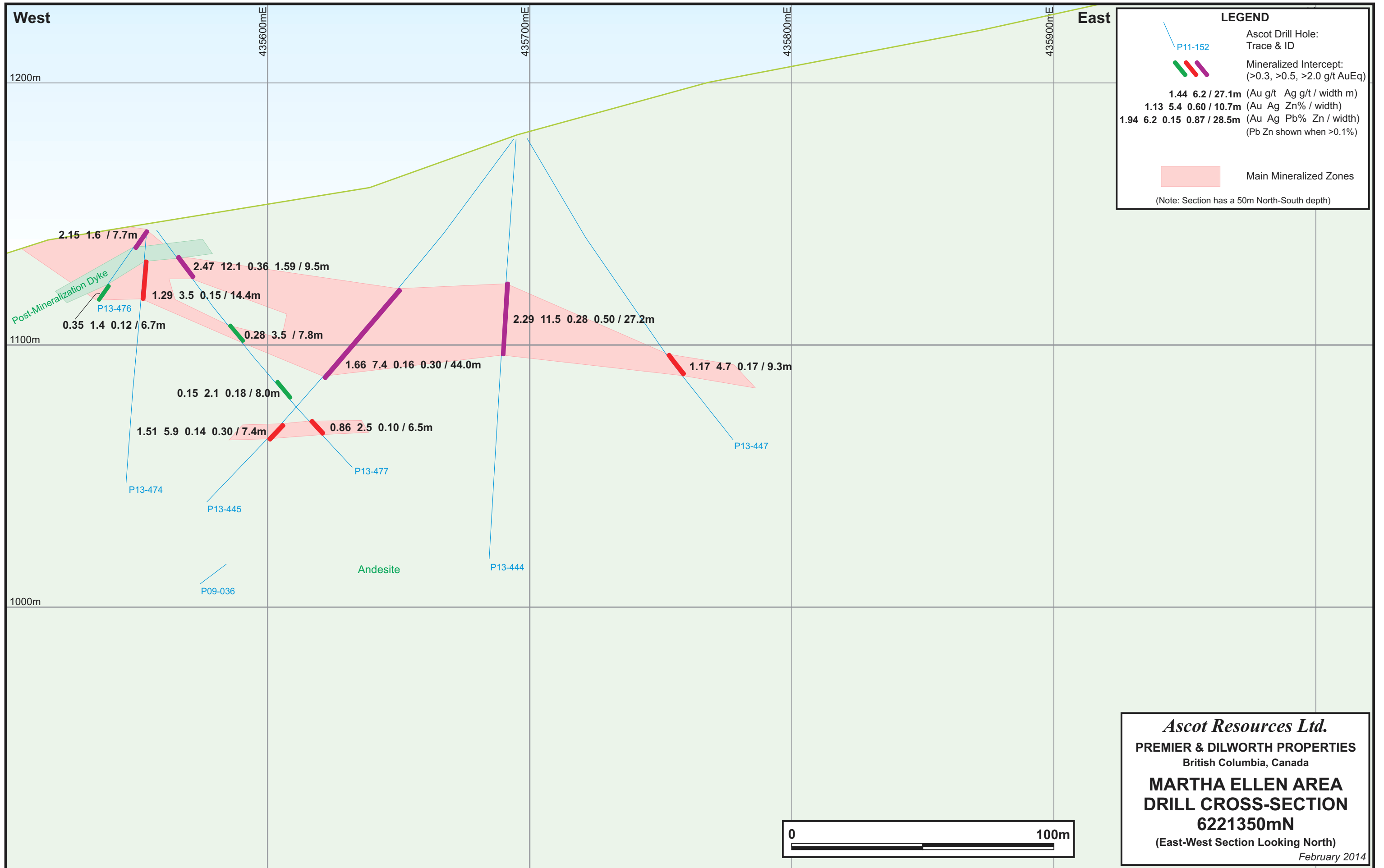
(Note: Section has a 50m North-South depth)

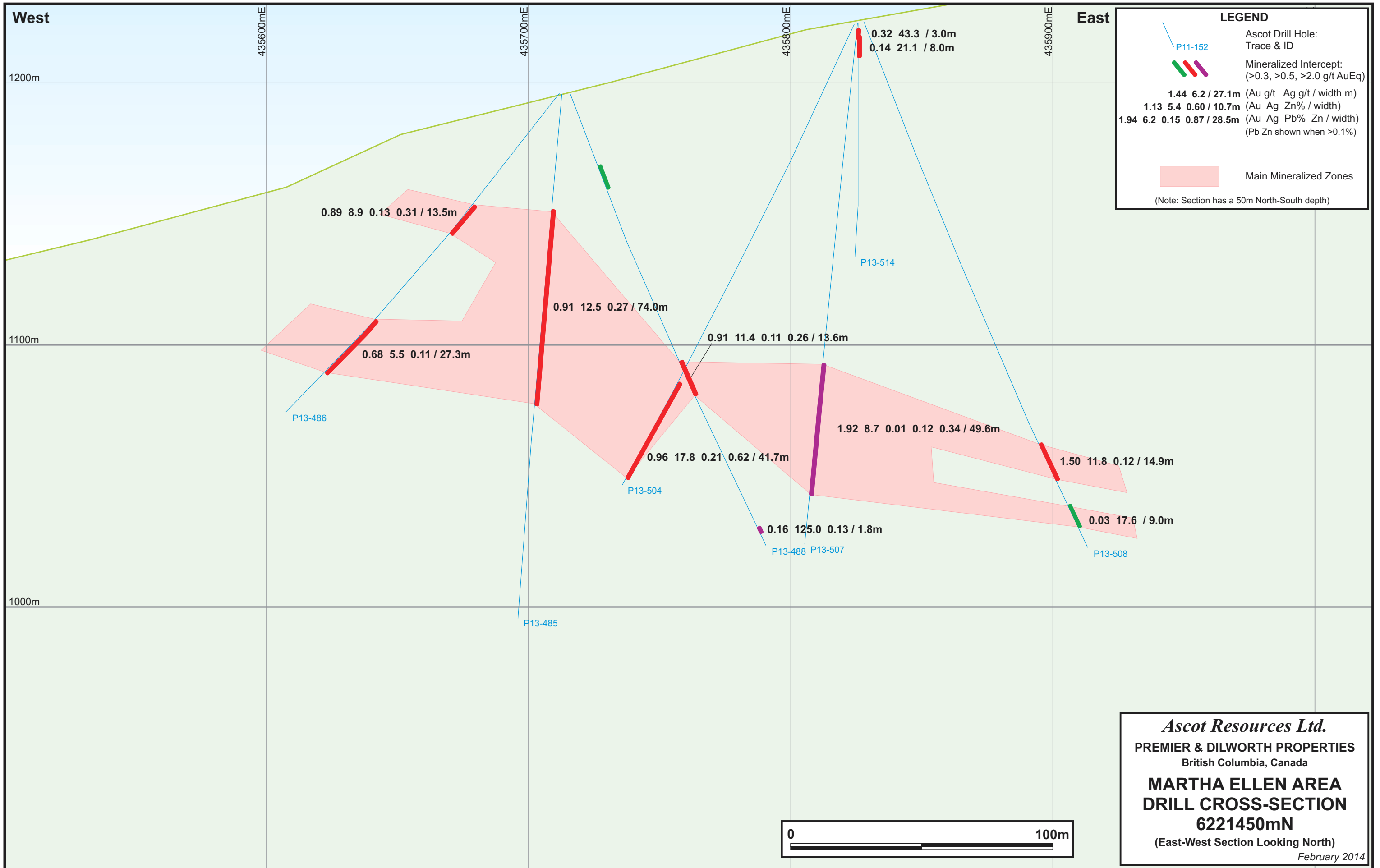


**Ascot Resources Ltd.**  
 PREMIER & DILWORTH PROPERTIES  
 British Columbia, Canada

**MARTHA ELLEN AREA  
 DRILL CROSS-SECTION  
 6220800mN**  
 (East-West Section Looking North)

February 2014





**LEGEND**

Ascot Drill Hole:  
Trace & ID

Mineralized Intercept:  
(>0.3, >0.5, >2.0 g/t AuEq)

1.44 6.2 / 27.1m (Au g/t Ag g/t / width m)  
 1.13 5.4 0.60 / 10.7m (Au Ag Zn% / width)  
 1.94 6.2 0.15 0.87 / 28.5m (Au Ag Pb% Zn / width)  
 (Pb Zn shown when >0.1%)

Main Mineralized Zones

(Note: Section has a 50m North-South depth)

*Ascot Resources Ltd.*  
**PREMIER & DILWORTH PROPERTIES**  
 British Columbia, Canada

**MARTHA ELLEN AREA  
 DRILL CROSS-SECTION  
 6221450mN**  
 (East-West Section Looking North)

February 2014

